


**Bylaw No. 16, 2020**  
**Rural Municipality of Hoodoo No. 401**


A Bylaw to amend Bylaw No. 14, 2018 known as the Zoning Bylaw of the Rural Municipality of Hoodoo No. 401.

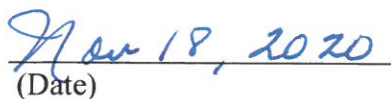
The Council of the RM of Hoodoo No. 401, in the Province of Saskatchewan, enacts to amend Bylaw 14, 2018 as follows:

1. The Article 8.3 Regulations 8.3.1 (a)(i) is amended by removing the words:  
"1 Hectare (2.5 acres), new subdivided lots".
2. The Zoning District Map attached to and forming part of the Zoning Bylaw is amended by rezoning from MCR - Medium (Density) Country Residential District to HCR – High (Density) Country Residential District as shown in the Plan of Proposed Subdivision of part of the L.S. 11 & L.S. 12 29-42-26 W2 and a portion of SW 29-42-26 W2 as outlined in bold dashed lines on the map attached.

This bylaw shall come into force and take effect when it has been approved by the Minister of Government Relations.

  
\_\_\_\_\_  
(Reeve)

  
\_\_\_\_\_  
(Administrator)

  
\_\_\_\_\_  
(Date)



## Map - Bylaw 16, 2020

The affected land is legally described as part of the L.S. 11 & L.S. 12 29-42-26 W2 and a portion of SW 29-42-26 highlighted in bold dashed lines on the map below.

